



# Wallowa Lake

## CAMPGROUND



## Wallowa Lake State Park

Off OR 351/82, 6 miles S of Joseph  
72214 Marina Lane, Joseph, OR 97846  
541-432-4185



Latitude: 45.284626 N  
Longitude: -117.203484 W

**Reserve early!** Reserve campsites, yurts, and group camp sites one day to nine months in advance by calling 1-800-452-5687 or visiting [www.oregonstateparks.org](http://www.oregonstateparks.org).

Nestled between the south end of a scenic glacial lake and beneath the towering peaks of the Wallowa Mountains, Wallowa Lake State Park is an ideal base camp for both wilderness treks and water sports fun.

### Year-round Camping

- 121 Full hookup sites with sewer, electricity, and water (35 pull-through). Water shut off October to mid-May.
- 88 Tent sites with water nearby
- 2 yurts (1 pet friendly)
- Paved parking, picnic table, and fire ring at all sites
- Hot showers and flush toilets
- Group tent camping
- RV dump station

NOTE: Yurts and some hookup sites are open and reservable all year. Nov. 1–April 30: hookup and non-hookup sites available first-come, first served.

### Universal Access

Sites A9 and A11 including both yurts are accessible according to the Americans with Disabilities Act.

### Camping Rates

Rates are subject to change. You can get up-to-date information by calling 1-800-551-6949 or visiting [www.oregonstateparks.org](http://www.oregonstateparks.org).

### Play It Safe

For your own safety, please read and comply with all posted safety rules. In case of emergency, Wallowa Memorial Hospital is located in Enterprise, 12 miles north.

Support your parks by becoming a member of the Oregon State Parks Foundation. Free 12-month day-use parking permit with your membership. [oregonstateparksfoundation.org](http://oregonstateparksfoundation.org).

Smoking in Oregon State Parks is allowed only in personal vehicles, RVs, campsites and portions of day use parks along state highways that are designated as safety rest areas by the Oregon Department of Transportation.

**Need to cancel** your reservation? Follow these guidelines: If your reservation is for today, call 541-432-4185. Otherwise, call 1-800-452-5687.

### Yurts!

Wallowa Lake has two wooden yurts, which are circular, domed structures with lockable doors, lights, and heat. Their futon couches sleep two and their bunk beds sleep two on the bottom and one on the top. Fire pits, a covered deck, and a picnic table are right outside. Cooking, smoking, and candles are prohibited in yurts. Only Yurt 18 is pet friendly; fees and rules apply.

### Day-use Amenities

The park has three reservable picnic areas within a large day-use area. All sites include ADA-accessible picnic tables. The **Lakeside** area has reservable sites near a large open field for athletic activities, an unsupervised swim area and nearby electricity. A boat launch and marina with boats, motors, and other equipment for rent are nearby. The **Ice Creek** area has a covered reservable shelter with electricity and water. The **Riverside** area is near the Wallowa River and has parking and ADA restrooms close by.

The **Little Alps** day-use area one mile from the campground is between the east and west forks of the Wallowa River near the U.S. Forest Service's Wallowa Lake Trailhead.

### An Alpine Experience

The surrounding community at Wallowa Lake is reminiscent of a Swiss alpine village. It features attractions such as a tramway to the top of 8,200-foot **Mt. Howard** with views of the Wallowa Lake basin and the **Eagle Cap Wilderness Area**. The unspoiled wilderness area has small, sparkling lakes scattered at the base of 10,000-foot peaks and is a paradise for hikers, horseback riders and naturalists. Trails lead up the east and west forks of the Wallowa River from the trailhead.

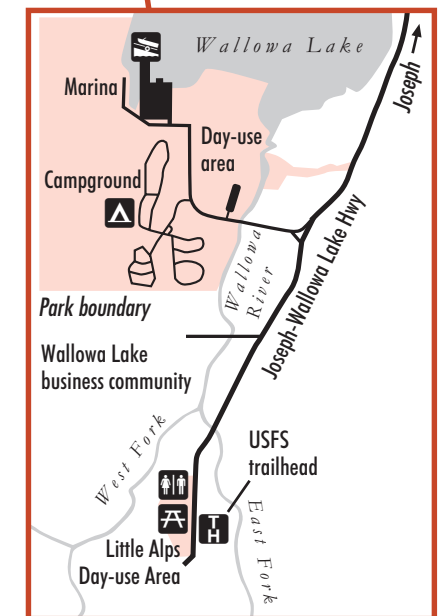
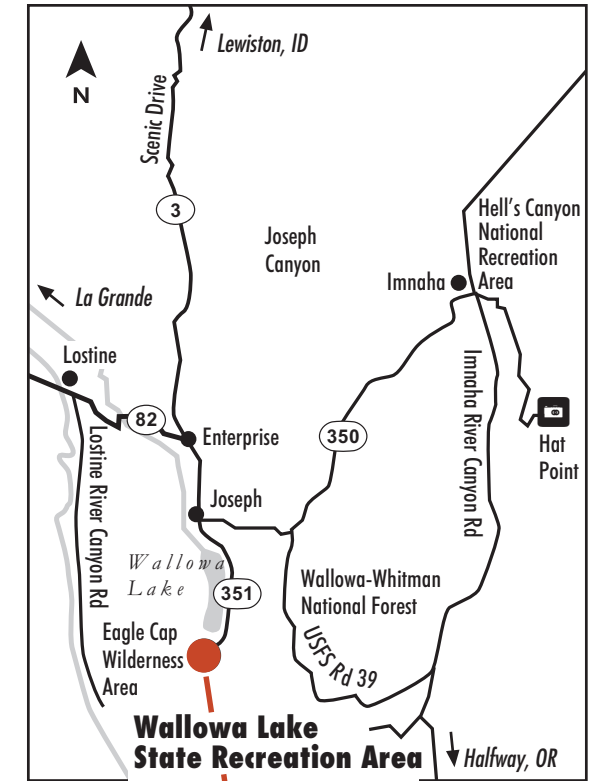
**Hat Point Viewpoint**, 54 miles northeast, overlooks the Snake River's mile-deep **Hells Canyon**, the deepest gorge in North America. The final 24-mile segment of the gravel road to the viewpoint is steep and narrow. To the west, you can head up the **Lostine River Canyon** into the heart of the high country south of Lostine and Highway 82. **Joseph Canyon Viewpoint** is 30 miles north of Enterprise on State Highway 3.

Please contact the US Forest Service for information, maps and road conditions for these Wilderness trail heads and Hells Canyon areas at 541-426-5546.

### Park Information:

1-800-551-6949  
[oregonstateparks.org](http://oregonstateparks.org)

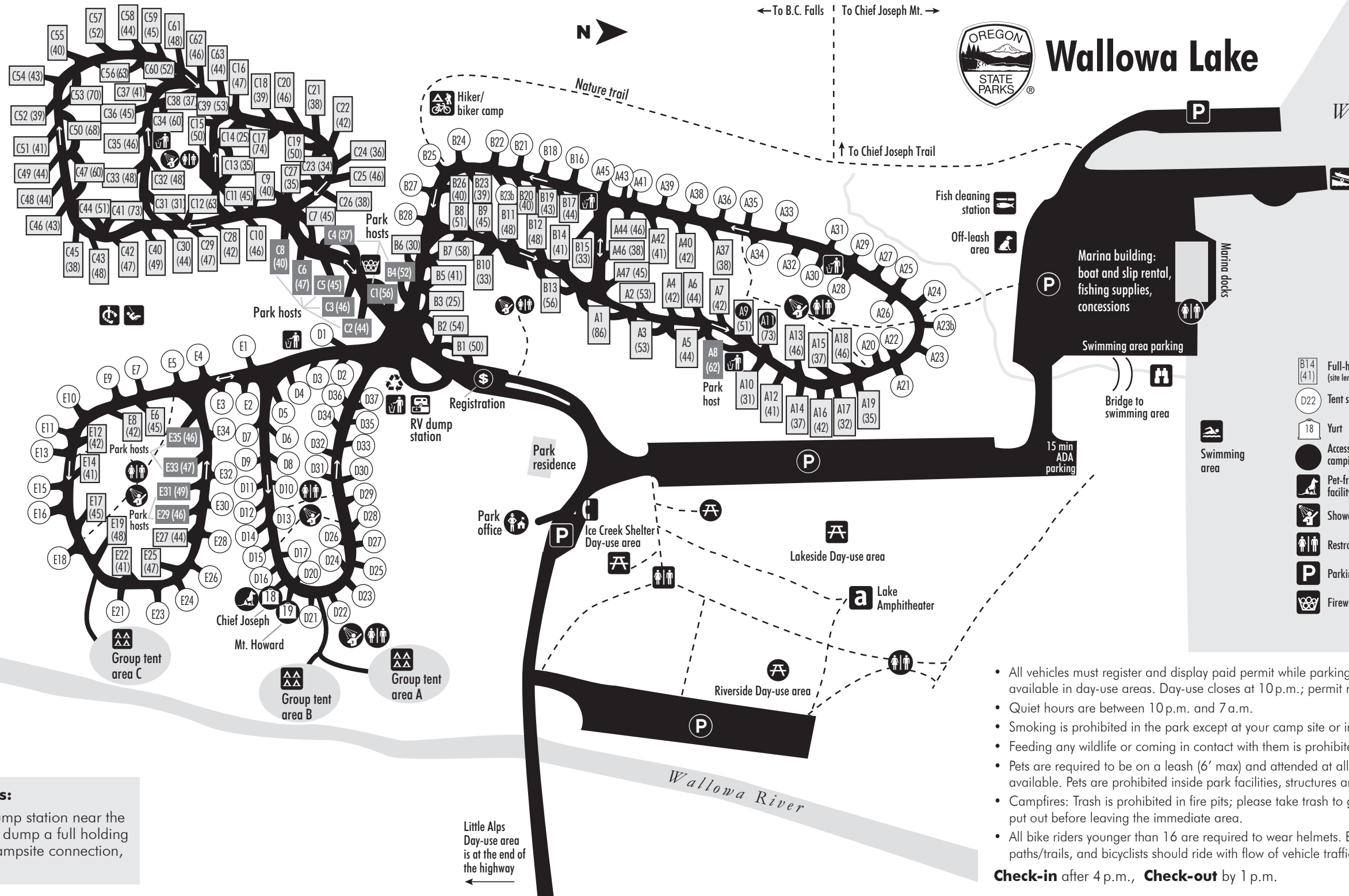
63400-8981 (4/19)





# Wallowa Lake

Wallowa Lake



### ATTENTION RVers:

Please use the RV dump station near the registration booth to dump a full holding tank rather than a campsite connection, which can overflow.

- All vehicles must register and display paid permit while parking on pavement. Visitor parking available in day-use areas. Day-use closes at 10 p.m.; permit required to park after hours.
- Quiet hours are between 10 p.m. and 7 a.m.
- Smoking is prohibited in the park except at your camp site or in your vehicle.
- Feeding any wildlife or coming in contact with them is prohibited.
- Pets are required to be on a leash (6' max) and attended at all times. Exercise area available. Pets are prohibited inside park facilities, structures and swim area.
- Campfires: Trash is prohibited in fire pits; please take trash to garbage bins. Fires must be put out before leaving the immediate area.
- All bike riders younger than 16 are required to wear helmets. Bikes are prohibited on paths/trails, and bicyclists should ride with flow of vehicle traffic.

**Check-in** after 4 p.m., **Check-out** by 1 p.m.