



Columbia River Gorge



CAMPGROUND

Ainsworth

17 mi. E of Troutdale
Exit 35 off of I-84
503-695-2261

Lat: 45.59844 N
Long: -122.048974 W

Viento

8 mi. W of Hood River
Exit 56 off of I-84
541-374-8811

Lat: 45.697365 N
Long: -121.665851 W

Memaloose

11 mi. W of The Dalles
Exit 76 off of I-84 W
541-478-3008

Lat: 45.695222 N
Long: -121.33624 W

www.oregonstateparks.org

Reserve early! Reserve campsites one day to nine months in advance by calling 1-800-452-5687 or visiting www.oregonstateparks.org.

Ainsworth State Park (open mid-March–October)

- 42 full-hookup sites with sewer, electricity, and water (22 pull-through)
- Paved parking, picnic table, and fire ring at all sites
- 6 walk-in tent sites and a designated hiker/biker camping area
- 1 campsite (B31) accessible to campers with disabilities
- Flush toilets and hot showers
- RV dump station (please use the station to dump a full holding tank instead of a campsite connection, which can overflow)
- Connection to the Gorge Trail 400

Park phone: 503-695-2261

Viento State Park (open mid-April–October)

(Note: Campground is located near an active railroad freight line. Trains run 24/7 and use crossing arm bells and train horns for safety.)

- 57 electrical sites with water
- 18 tent sites with water nearby
- 2 campsites (A26 and C11) accessible to campers with disabilities
- Paved parking, picnic table, and fire ring at all sites
- Flush toilets and hot showers
- Day-use area with river access for swimming and windsurfing
- Trailhead for HCRH State Trail

Park phone: 541-374-8811

Memaloose State Park (open mid-March–October)

(Note: The campground is accessible only from I-84 West. If you are headed east, take exit 76 and go back three miles westbound on the freeway. Drive through the rest area to the campground entrance.)

- 43 full-hookup sites (sewer, electricity, water)
- 66 tent sites with water at site
- Paved parking, picnic table, and fire ring at all sites
- Flush toilets and hot showers (solar-heated)
- RV dump station

Park phone: 541-478-3008

There is no safe or legal river access at Memaloose.

Camping Rates

Rates are subject to change. You can get up-to-date information by calling 1-800-551-6949 or visiting www.oregonstateparks.org.

Support your parks by becoming a member of the Oregon State Parks Foundation. Free 12-month day-use parking permit with your membership. oregonstateparksfoundation.org.

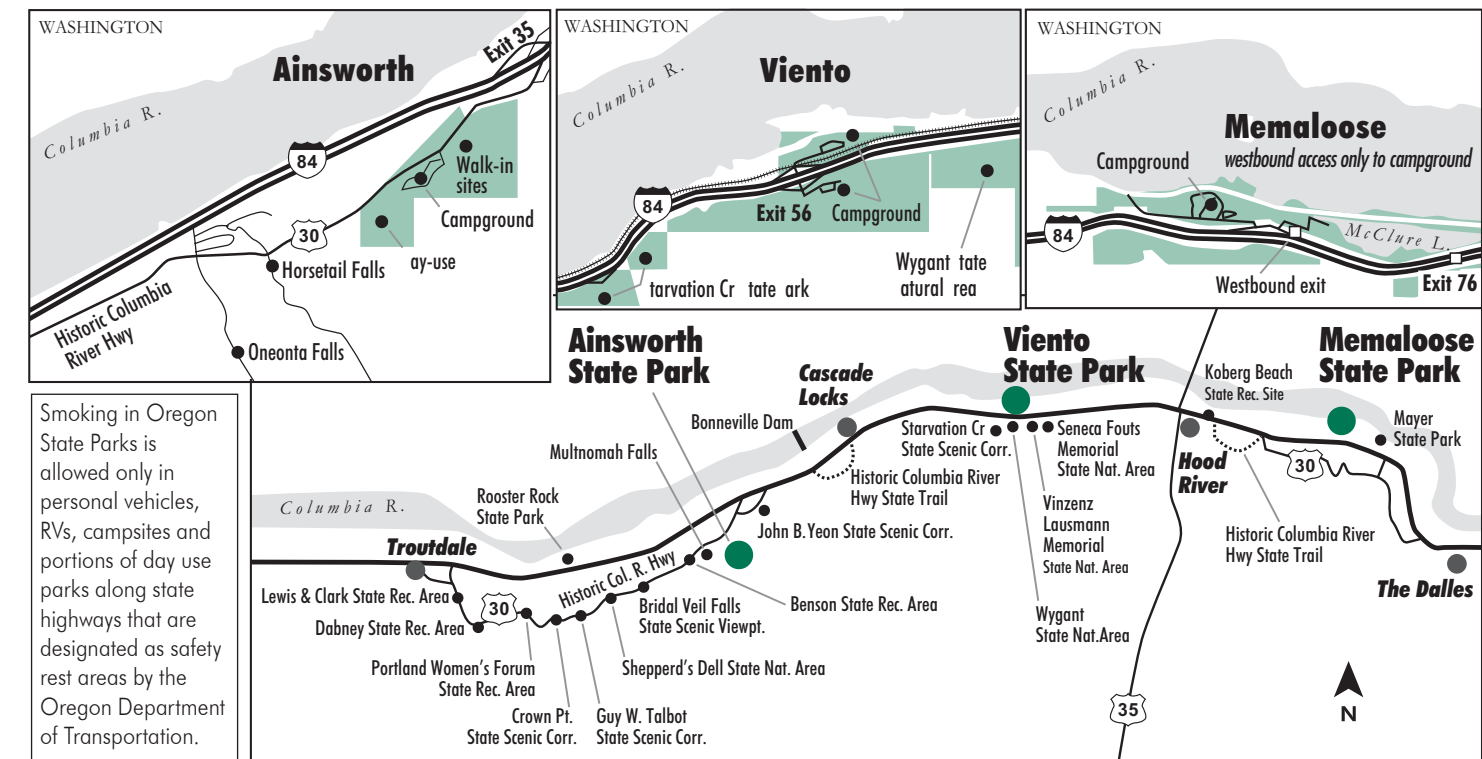
Need to cancel your reservation? Follow these guidelines: If your reservation is for today, call the park. Otherwise, call 1-800-452-5687.

Day-use Parking Fees

Day-use parking permits are required year-round at Rooster Rock, Benson, Dabney, East Mayer, and the Twin Tunnels trailheads on the Historic Columbia River Highway State Trail. You will need to display a valid daily, 12-or 24-month permit or your camping receipt, which serves as a daily permit for each of the days you are registered. Daily permits are sold at each park; annual and 24-month permits are sold online at store.oregonstateparks.org or at major state park offices.

Historic Columbia River Highway State Trail

The HCRH State Trail is a paved trail for pedestrians and bicyclists in three separate, disconnected segments along abandoned stretches of old Highway 30. Enjoy the Columbia River Gorge scenery while riding along old and new alignments of the Historic Columbia River Highway. Motorized wheelchairs are allowed and all trail segments are rated moderate to difficult for people with disabilities.



Smoking in Oregon State Parks is allowed only in personal vehicles, RVs, campsites and portions of day use parks along state highways that are designated as safety rest areas by the Oregon Department of Transportation.

Park Information:
1-800-551-6949
www.oregonstateparks.org

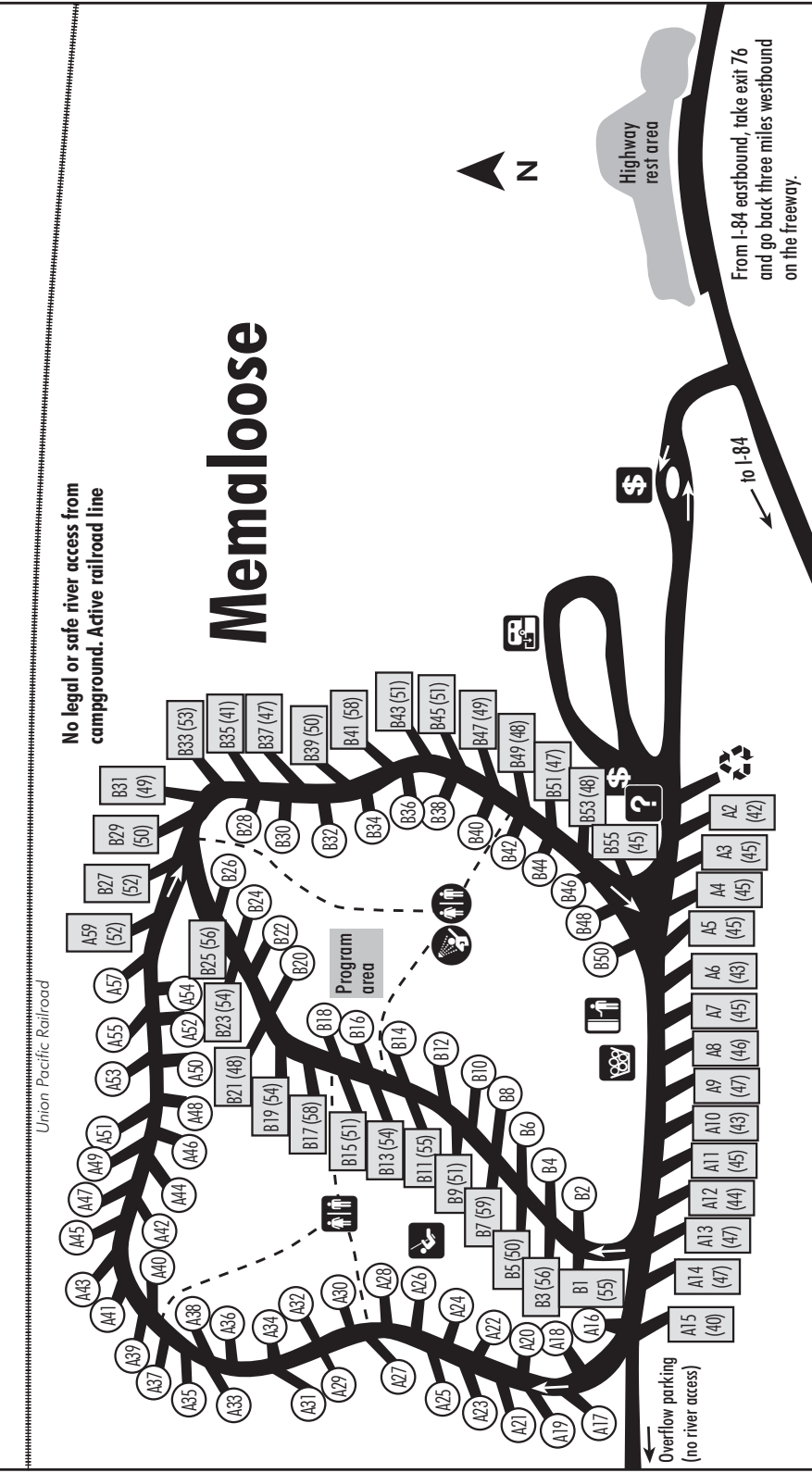
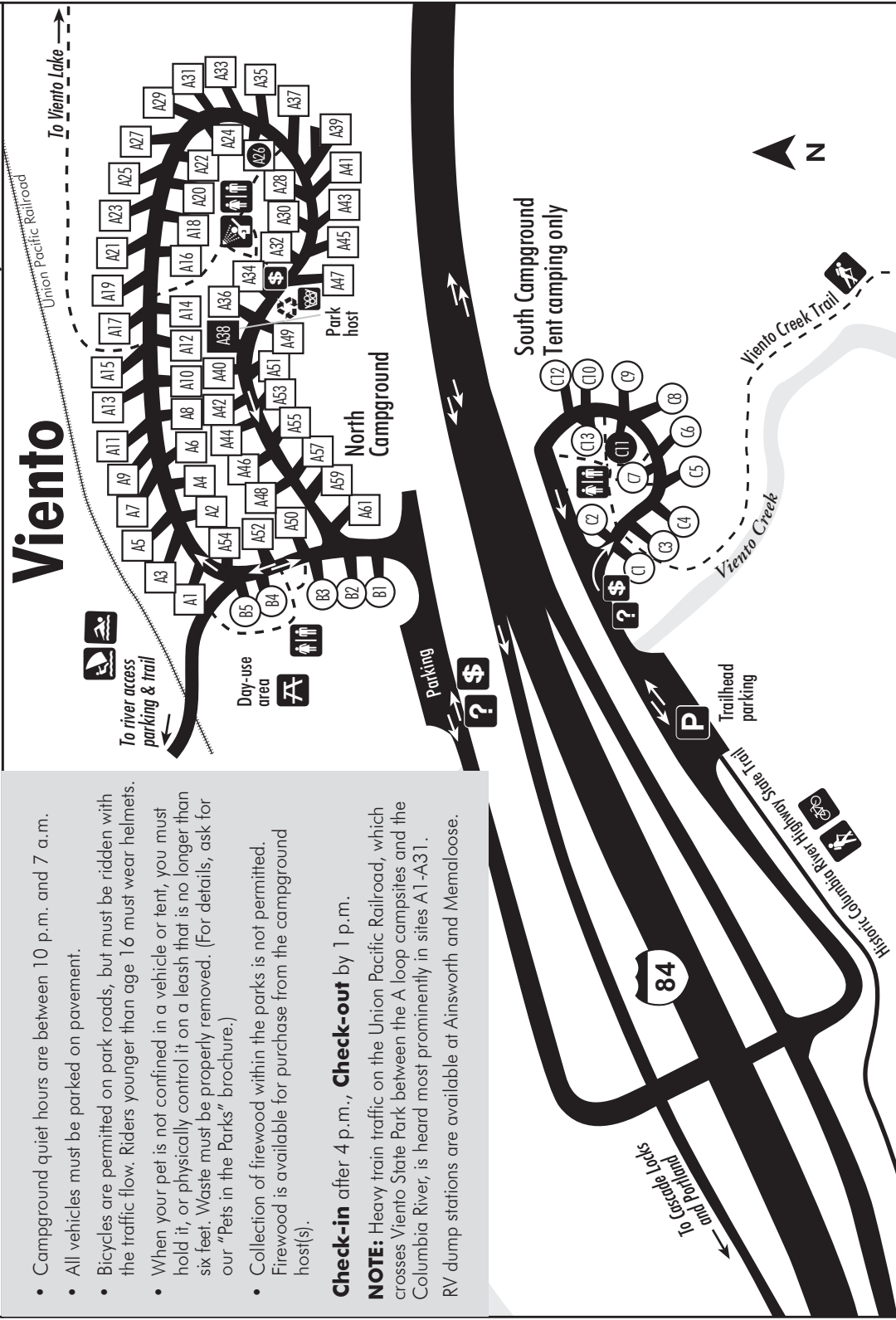
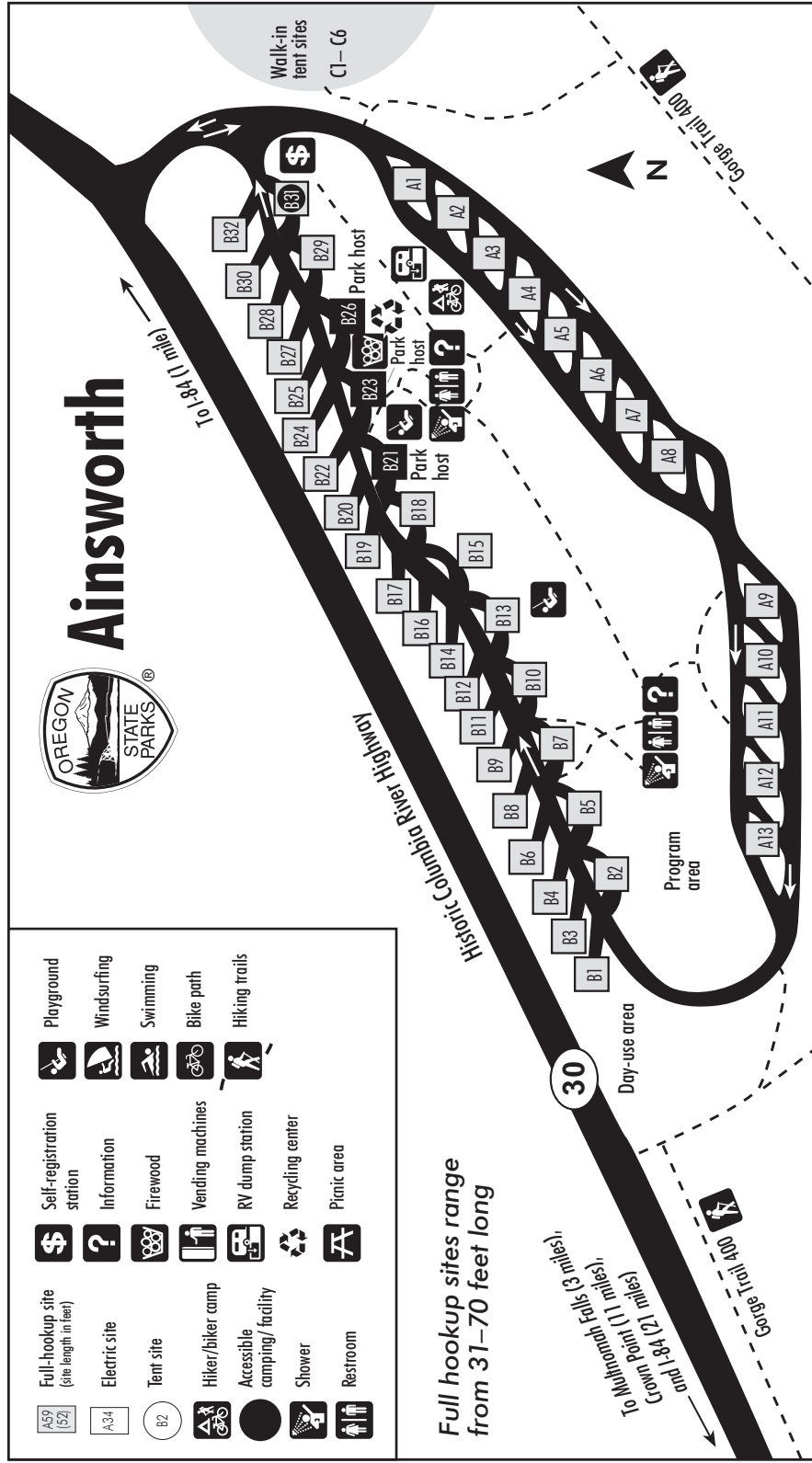
63400-8541 (3/18)

Special events on the Hood River to Mosier section may allow antique cars, race runners and race cyclists in spring and summer. Ride with caution.

Hikers and bicyclists can access several sections of the Historic Columbia River Highway State Trail from trailheads along I-84. Access is westbound and eastbound unless noted: John B. Yeon (Ainsworth Exit 35); Tooth Rock (Bonneville Dam Exit 40); Bridge of the Gods (Cascade Locks Exit 44); Starvation Creek (Exit 55 westbound); Viento (Exit 56); Hood River/West Trailhead (Hood River Exit 64); Mosier/East Trailhead (Exit 69).

John B. Yeon-Cascade Locks: 6.8 miles. A staircase at Eagle Creek is a barrier to wheelchairs and bikes with panniers or trailers. Starvation Creek-Viento: 2.5 miles; Hood River-Mosier: 4.8 miles.

The Lindsey Creek-Viento section connects with U.S. Forest Service trails for more challenging hikes. All pets must be on a leash with a maximum length of 6 feet.



- Campground quiet hours are between 10 p.m. and 7 a.m.
- All vehicles must be parked on pavement.
- Bicycles are permitted on park roads, but must be ridden with the traffic flow. Riders younger than age 16 must wear helmets.
- When your pet is not confined in a vehicle or tent, you must hold it, or physically control it on a leash that is no longer than six feet. Waste must be properly removed. (For details, ask for our "Pets in the Parks" brochure.)
- Collection of firewood within the parks is not permitted. Firewood is available for purchase from the campground host(s).

Check-in after 4 p.m., **Check-out** by 1 p.m.

NOTE: Heavy train traffic on the Union Pacific Railroad, which crosses Viento State Park between the A loop campsites and the Columbia River, is heard most prominently in sites A1-A31.

RV dump stations are available at Ainsworth and Memaloose.