




Collier Memorial and Jackson F. Kimball

CAMPGROUND



Collier Memorial State Park

US 97, 30 miles N of Klamath Falls
46000 Highway 97 N, Chiloquin, OR 97624
541-783-2471



Latitude: 42.646223 N
Longitude: -121.879573 W

Reserve early! Reserve campsites one day to nine months in advance by calling 1-800-452-5687 or visiting www.oregonstateparks.org.

Collier Memorial State Park is notable for its fly fishing, horseback riding and acclaimed collection of historic logging equipment. The Williamson River and crystal-clear Spring Creek converge in the park, which is 25 miles from the southeast entrance to Crater Lake National Park and 10 miles from primitive camping at Jackson F. Kimball State Recreation Site.

Seasonal Camping

Most sites offer a paved parking pad, picnic table, and fire ring. Restrooms feature flush toilets and hot showers.

A Loop

- 13 full-hookup sites (water, sewer, electricity)
- 18 non-hook up sites with water nearby
- Laundry facilities

B Loop

- 30 full-hookup sites (water, sewer, electricity)
- 9 full-hookup pull-through sites

Universal Access

Campsite A30 and the B Loop restroom are accessible according to the Americans with Disabilities Act.

Other Park Features

- Reservable day-use areas
- Reservable group kitchen shelter with electricity and sinks
- Horse camp and corrals
- Playground
- Trailhead near the Spring Creek Day-Use Area
- Interpretive amphitheater programs (June through August)

Camping Rates

Rates are subject to change. You can get up-to-date information by calling 1-800-551-6949 or visiting www.oregonstateparks.org.

Fish in Two Streams

The Williamson River and its Spring Creek tributary are some of the premier fishing waters in Oregon for both rainbow and brook trout. Both are open to non-motorized boating.

Need to cancel your reservation? Follow these guidelines: If your reservation is for today, call 541-783-2471. Otherwise, call 1-800-452-5687.

Take a Hike—or a Ride

A 1/2-mile trail leads from the campground to the logging museum and Settlers' Village (see map on other side). Trails also connect the park's two day-use areas and lead to Spring Creek and the Williamson River.

A 10-mile primitive trail connects Collier Memorial and Jackson F. Kimball parks via Forest Service roads that wind through Winema National Forest. The primitive trail is designed for horseback riders, hikers, mountain bikers and cross-country skiers. A Forest Service road map is recommended. The trailhead is located behind the logging museum near the horse camp — take a left before entering the Spring Creek day-use area.

Ask for information about the OC&E Woods Line State Trail, a 100-mile route for bikers, hikers, and equestrians leading east from Klamath Falls.

Explore the Area's Logging Past

Check out one of Oregon's best collections of antique logging equipment, both outdoors on the grounds of the Collier Memorial Logging Museum and indoors in the replica cookhouse. The museum's donkey steam engines, skidding and railroad equipment, small tools, and variety of machinery are displayed year-round, weather permitting, from daylight to dusk. A gift shop and information center are open seasonally from May through October.

Visit the museum's Settlers' Village to see log cabins relocated from points around southern Oregon. Many of the structures, which display a variety of building techniques and period furnishings, date from the 1880s. The museum and village come alive with volunteers in period clothing and old logging equipment demonstrations during the park's Living History Day on the third Sunday in June.

Support your parks by becoming a member of the Oregon State Parks Foundation. Free 12-month day-use parking permit with your membership. oregonstateparksfoundation.org.

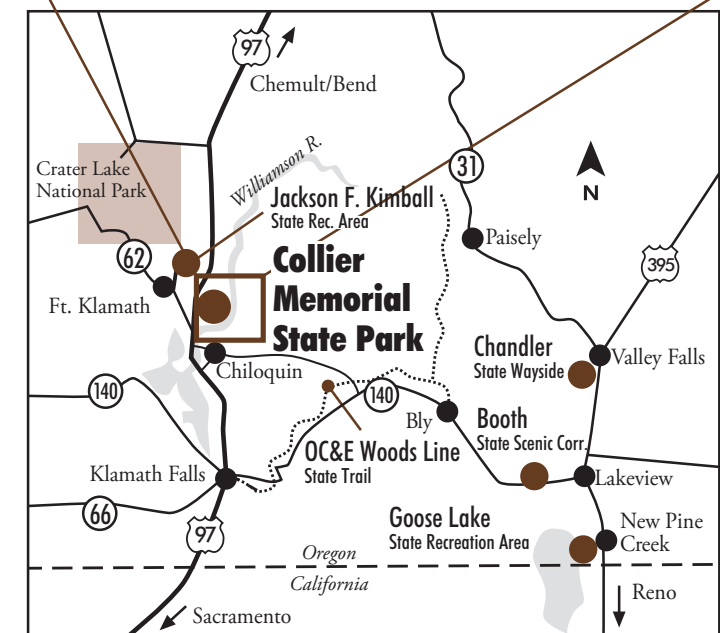
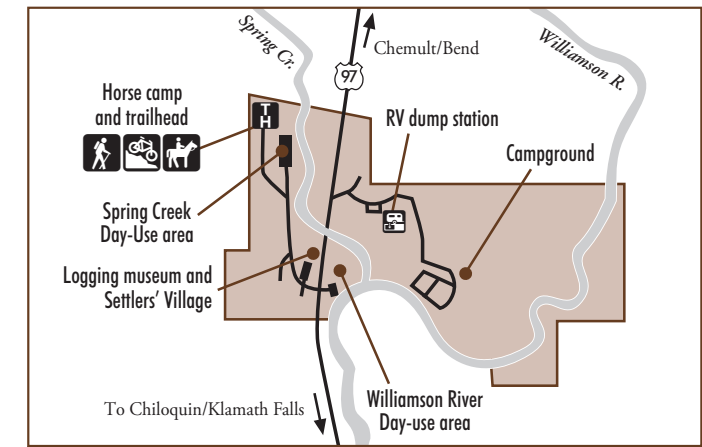
Smoking in Oregon State Parks is allowed only in personal vehicles, RVs, campsites and portions of day use parks along state highways that are designated as safety rest areas by the Oregon Department of Transportation.

Park Information:
1-800-551-6949
www.oregonstateparks.org

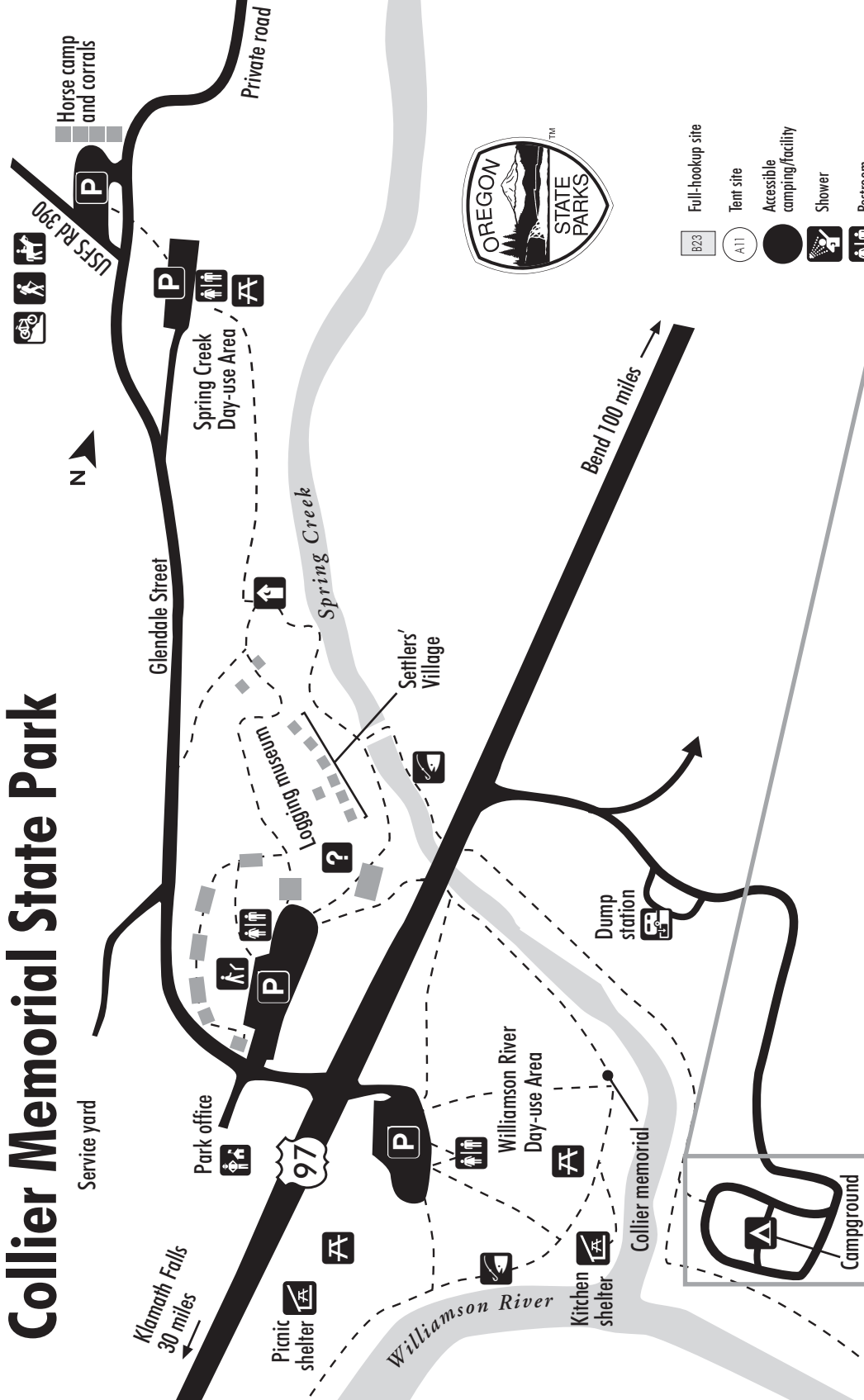
63400-8711 (4/17)

Jackson F. Kimball State Recreation Site

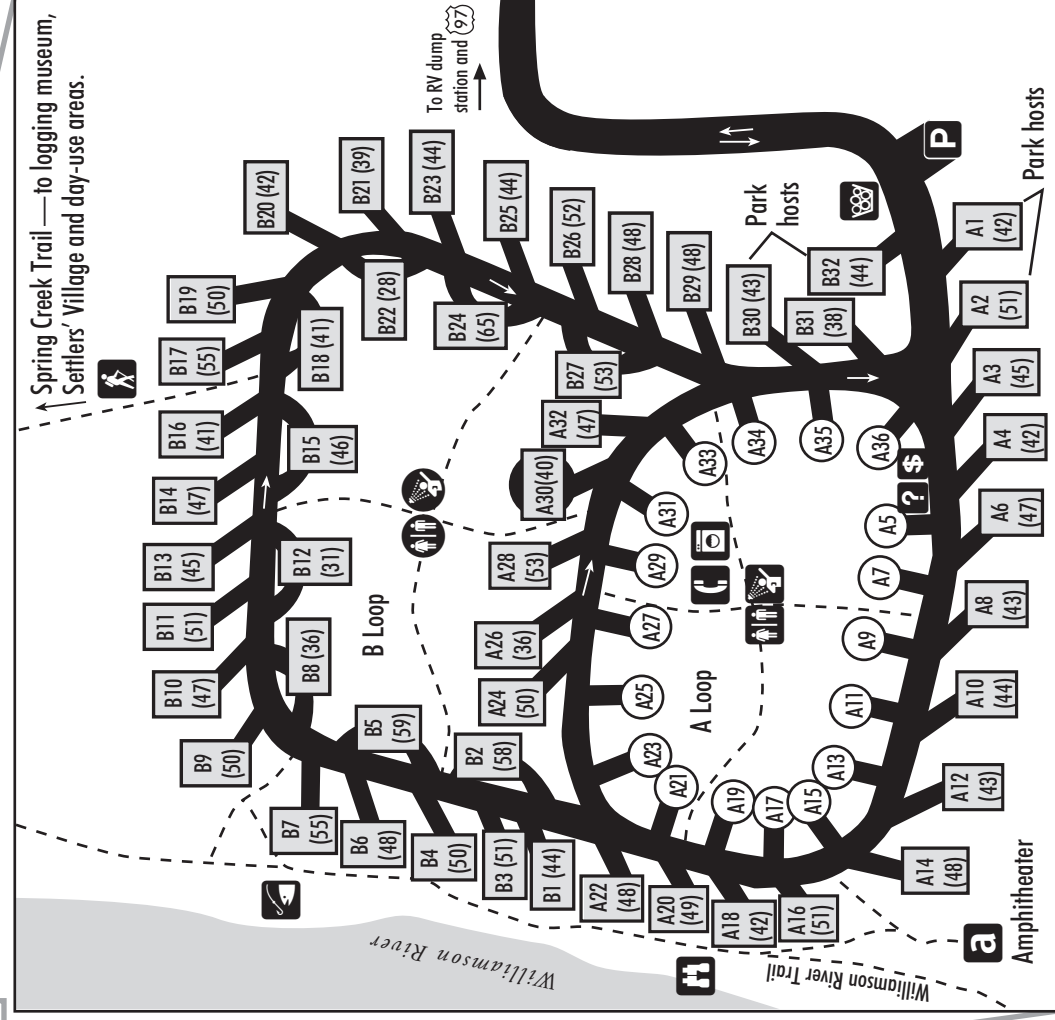
With a pristine setting near the headwaters of the Wood River, this small campground is only 10 miles southeast of the south entrance to Crater Lake National Park. The campground has 10 primitive sites without water. Vault toilets are provided. A trail leads from the campground to the site where the river emerges as a spring bubbling from a rocky hillside. Bring your canoe or kayak to fully enjoy the meandering river and its beautiful forested corridor.



Collier Memorial State Park

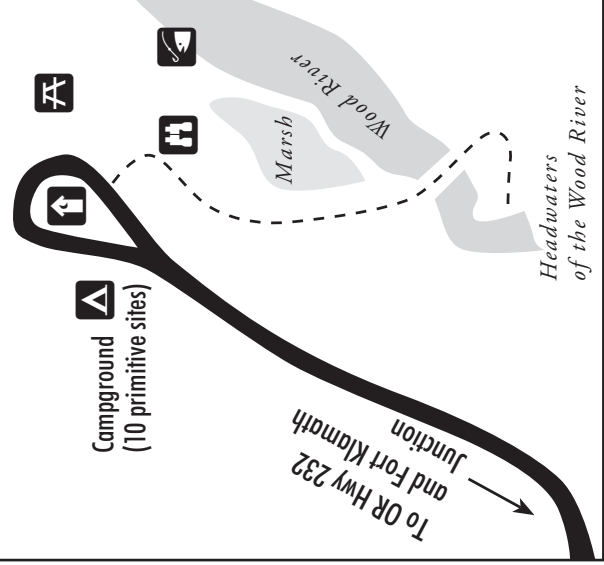


- Full-hookup site
- Tent site
- Accessible camping/facility
- Shower
- Restroom
- Non-flush toilet
- Self-registration
- Information
- Phone
- Laundry facilities
- Parking
- Firewood
- Picnic area
- Exhibit
- Wildlife viewing
- Fishing
- Mountain biking
- Hiking
- Equestrian trail
- Trails



Jackson F. Kimball State Recreation Site

(First-come, first-served)



- Campground quiet hours are between 10 p.m. and 7 a.m.
- All vehicles must be parked on pavement.
- Bicycles are not permitted on sidewalks or paved trails and pathways leading to buildings. They may be ridden on park roads with the traffic flow and on established, unpaved park trails. Riders younger than 16 must wear helmets.
- Pets must be physically restrained at all times when not confined in a vehicle or tent. Leashes must be no longer than six feet. All waste must be properly removed. (See our "Pets in Parks" brochure for details.)

Check-in after 4 p.m., **Check-out** by 1 p.m.

NOTE: Please use the RV dump station to empty a full holding tank rather than a campsite connection, which can overflow.

All information or fees subject to change without notice. This brochure is available in alternative formats upon request. Call 1-800-551-6949. Oregon Relay for the hearing impaired: dial 711.