



Valley of the Rogue

Nature HISTORY Discovery



CAMPGROUND

Valley of the Rogue State Park

I-5 at Exit 45B, 12 miles E of Grants Pass
3792 N River Road, Gold Hill, OR 97525
541-582-3128



Latitude: 42.411111 N
Longitude: -123.148611 W

Reserve early! Reserve campsites and yurts two days to nine months in advance by phone—Reservations Northwest (1-800-452-5687)—or online through www.oregonstateparks.org.

Valley of the Rogue State Park with its three miles of shaded, green frontage on the scenic Rogue River offers a pleasant destination for camping, boating, fishing and enjoying nature.

Year-Round Camping

- 88 full hookup sites (23 pull-through)
- 59 electrical site with water
- 21 tent sites with water nearby
- 6 yurts (1 pet friendly)
- Paved parking, picnic table, fire ring at all sites
- 3 group tent camping areas
- Meeting hall
- Flush toilets and hot showers
- Laundry facilities in C and F camping loops
- Firewood for sale
- RV dump station (1/2 mile past registration booth)
- Outdoor amphitheater/stage
- Junior Ranger, interpretive programs (June-August)

Universal Access

Campsite E7 is accessible to campers with disabilities.

Other Recreational Amenities

- 1 1/4 mile River's Edge Trail
- 3 1/2 mile paved multi-use trail
- Boat ramp, rest area and access to 3 miles of river frontage for fishing
- Salmon viewing platform (seasonal)

Camping Rates

Rates for state park campsites are subject to change. You can find up-to-date information by calling 1-800-551-6949, or visiting www.oregonstateparks.org.

Discovery Season

From October 1–April 30, camping in an Oregon state park costs less. You can save \$4 per night off summer rates on our full hookup, electrical and tent sites.

Need to cancel your reservation? Follow this guideline: If your reservation is for today or tomorrow, call 541-582-3128. Otherwise, call Reservations Northwest at 1-800-452-5687.

Yurts!

Enjoy the comforts of a domed tent with structural support, a wood floor, lockable wooden door, lights and heating, and beds with vinyl covered mattresses. A bunk bed sleeps three, and a fold-out couch sleeps two. A fire ring, picnic table and paved parking are right outside.

Our History

The park lies along the routes of the Applegate Trail and 1857 Oregon Gold Rush. An interpretive kiosk relating to this time period is located in the rest area near the river.

Trail Choices

Stretch your legs on our River's Edge Trail, a 1 1/4-mile route along the Rogue River. A platform for salmon and wildlife viewing is open on the trail near our campground program area from May-October.

The paved trail through the park is the first segment of the new Rogue River Greenway Trail, a key link in a proposed recreation route connecting Ashland and Grants Pass. The new trail connects the park with the city of Rogue River.

Nearby Attractions

Valley of the Rogue's central location in the Rogue River Valley is an excellent base to explore from. Nearby state parks include:

- Illinois River Forks State Park
- Tou Velle State Recreation Site
- Casey State Recreation Site
- Joseph H. Stewart State Recreation Area
- Tub Springs State Wayside

Wolf Creek Inn is an historic inn with dining and lodging. Crater Lake National Park straddles the crest of the Cascade mountains to the northeast on Oregon Highway 62.

Oregon Caves National Monument is southwest of Valley of the Rogue on U.S. 199.

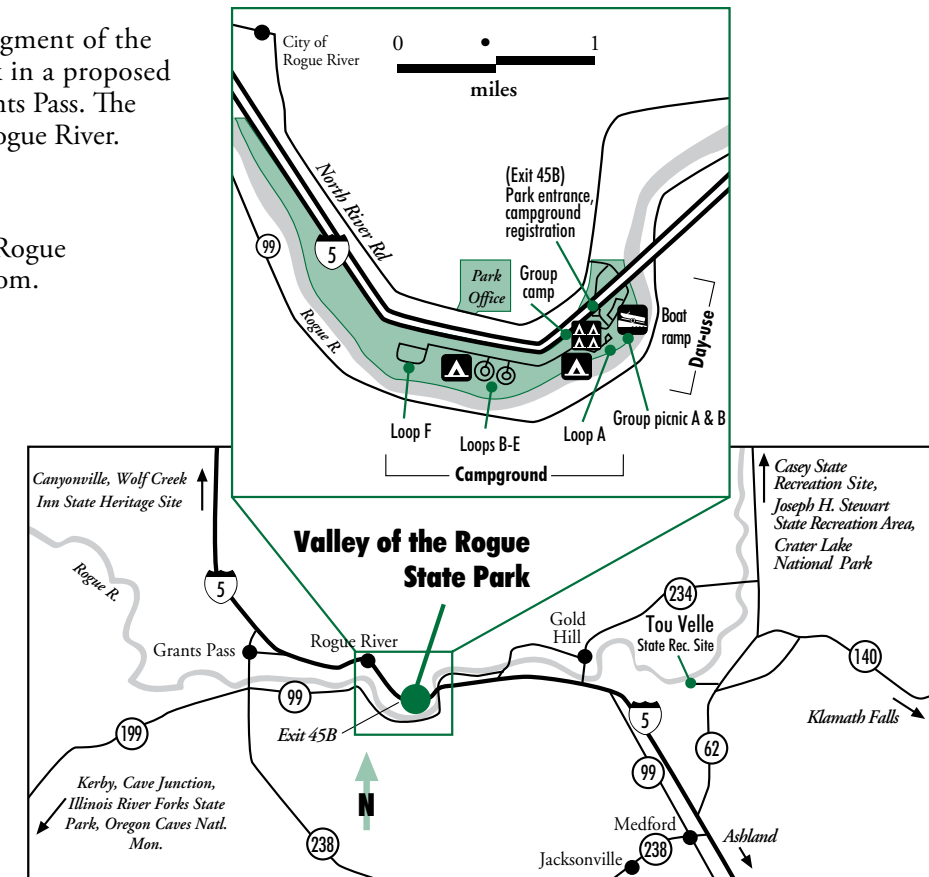
Park Information:

1-800-551-6949
www.oregonstateparks.org

63400-8671 (3/12)

Gold Country

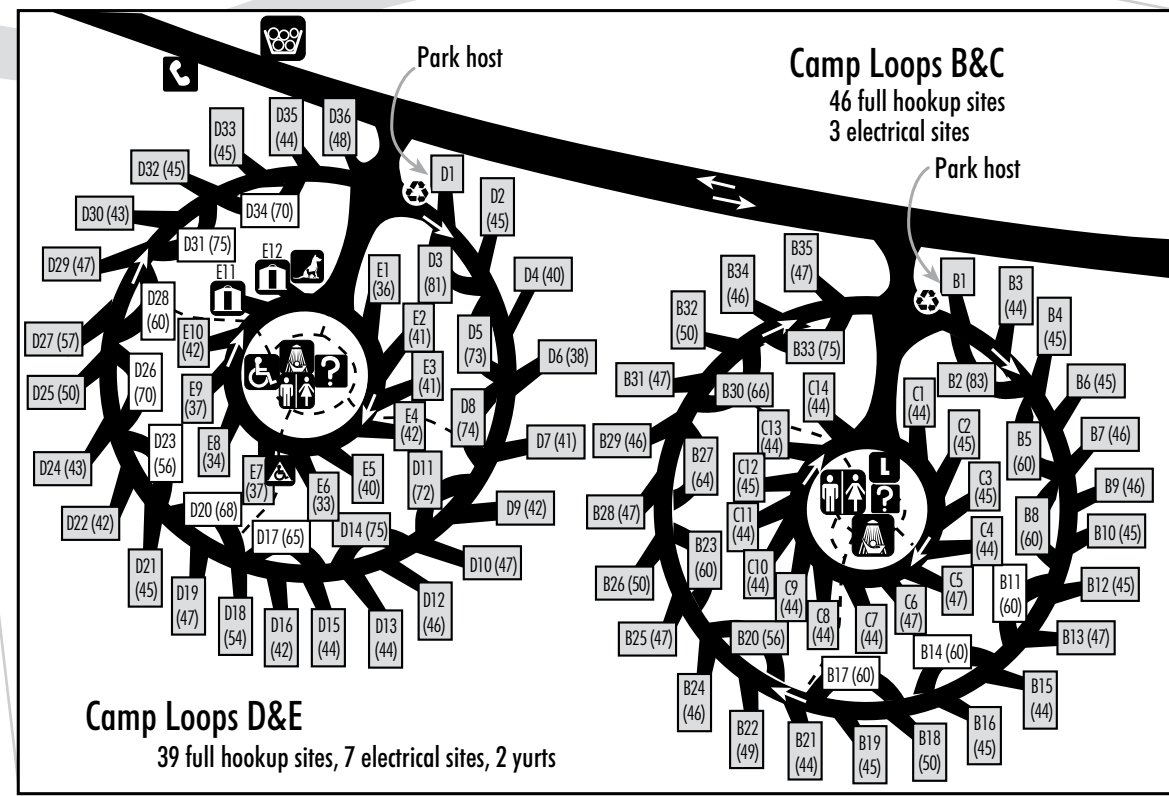
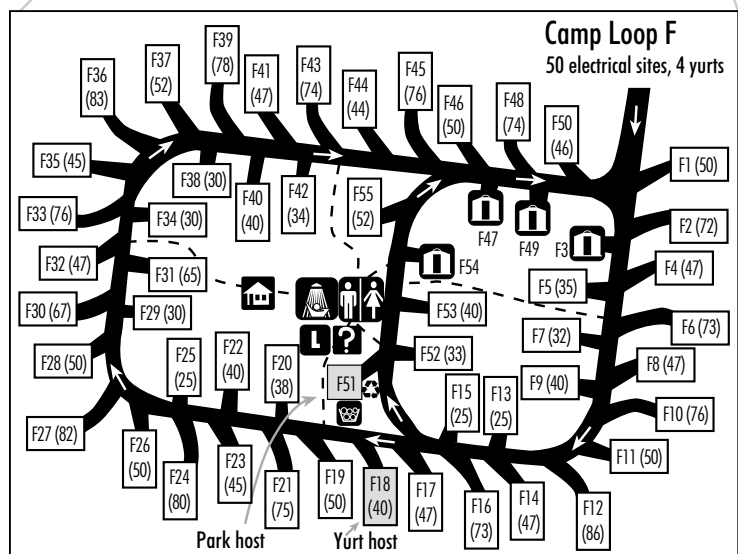
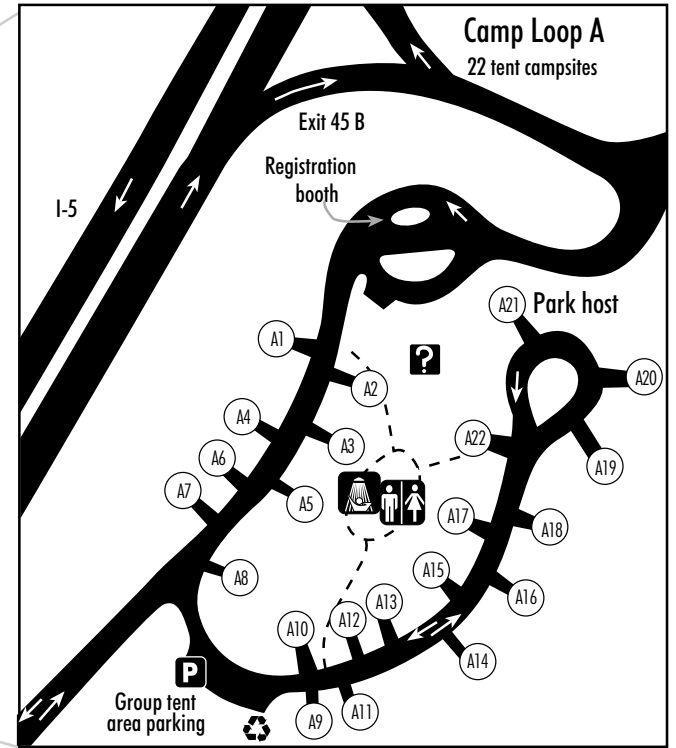
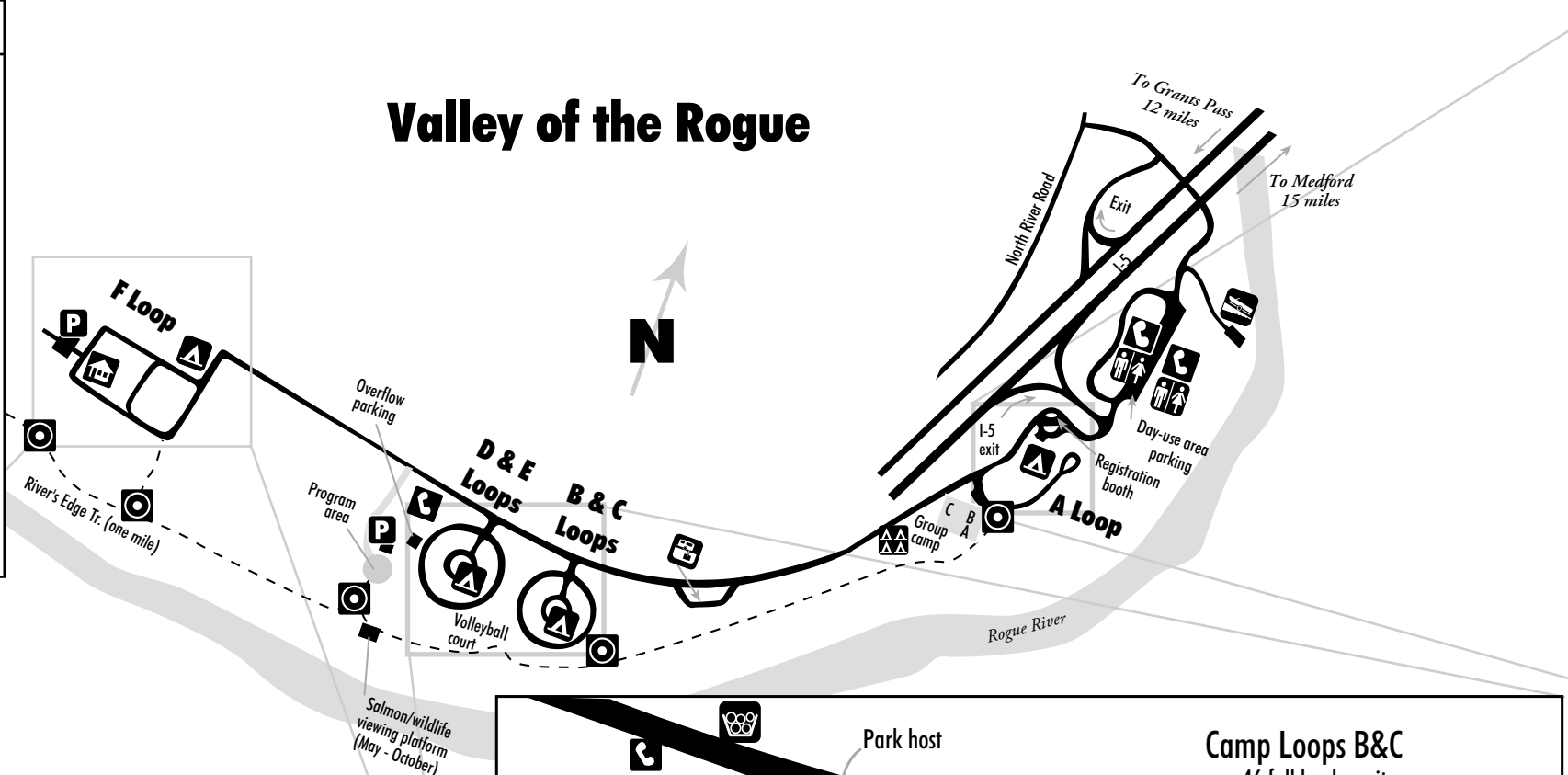
The hills and streams surrounding the Rogue River Valley were once a rich gold mining region. Local museums, historic buildings and reconstructed "frontier" towns vividly tell the story of the gold mining era and Indian war days. One of the museums is in Jacksonville, a former gold mining boom town just west of Medford. The abandoned gold-mining town of Golden, three miles west of Wolf Creek Inn, is now state park property. A church with an adjacent cemetery, an original homestead, and a building once used as a post office and general store are among the structures still standing on what is now Golden Townsite State Heritage Site.



Key

Full hookup site (site length in feet)	Pet friendly site
Electric site (site length in feet)	Parking area
Tent site	Information
Yurt	Accessible facility
Group camp	Boat ramp
Accessible camping	RV waste dump
Shower	Firewood
Restroom	Recycling center
Laundry building	Trailhead
Meeting hall	Interpretive trail
Phone	

Valley of the Rogue



Please help make camping here a safe and enjoyable experience by following these and other park rules:

- Campground quiet hours are between 10 p.m. and 7 a.m.
- Vehicles must be parked on paved areas only.
- Bicycles are permitted on park roads, but ride them with the traffic flow. Riders under age 16 must wear helmets.
- The speed limit on park roads is 15 m.p.h.
- Use the RV dump station when dumping a full holding tank.
- Pets must be physically restrained at all times when not confined in a vehicle or tent. Leashes must be no longer than six feet. All waste must be properly removed. (See our "Pets in Parks" brochure for details.)

Check-in after 4 p.m., **Check-out** by 1 p.m.