



Lake Owyhee & Succor Creek

CAMPGROUND



Lake Owyhee State Park & Succor Creek State Natural Area

Off OR 201, 33 miles SW of Nyssa
1298 Lake Owyhee Dam Road, Adrian, OR 97901
541-339-2331



Latitude: 43.628054 N
Longitude: -117.232197 W

Reserve early! Reserve campsites and tepees two days to nine months in advance by phone—Reservations Northwest (1-800-452-5687)—or online through www.oregonstateparks.org.

Lake Owyhee State Park is a remote oasis catering to camping and boating on the shore of a scenic desert canyon reservoir.

Seasonal Camping *(Open April 15-October 31)*

McCormack Campground

- 29 electrical sites with water
- 8 tent sites with water nearby
- 2 tepees
- Paved parking and picnic tables at all sites. Electrical sites have fire rings.
- Hot showers and flush toilets
- RV dump station
- Firewood for sale

Indian Creek Campground

- 27 electrical sites with water
- 5 primitive tent sites with standing barbecues
- Boat ramp
- Marine fuel and ice

Universal Access

Sites 16 and 17 at McCormack, and 59 and 60 at Indian Creek are accessible to campers with disabilities.

Camping Rates

Rates are subject to change. You can find up-to-date information by calling 1-800-551-6949, or visiting www.oregonstateparks.org.

Try a Tepee

The park's two tepees offer a unique camping experience. Both have decks, foam mattresses and electrical service. Each comes with a picnic table and fire ring. The tepees are available May 1-October 15 and reservable up to 9 months in advance of arrival through Reservations Northwest. Call 1-800-452-5687.

Need to cancel your reservation? Follow this guideline: If your reservation is for today or tomorrow, call 541-339-2331. Otherwise, call Reservations Northwest at 1-800-452-5687.

Boating and Fishing

Owyhee Reservoir is a 53-mile-long lake, filling a narrow, deep canyon brimming with colorful volcanic rock formations. Many boaters return year after year to explore the desert canyon and rugged mountains. Some of the geology is visible only by boat.

Anglers are rewarded with excellent warm water catches, especially for largemouth bass and black crappie. The reservoir also has catfish and is occasionally stocked with rainbow trout.

The Indian Creek campground and the Gordon Gulch Day-use Area have boat ramps. Another ramp is near the dam.

Play It Safe

Follow park rules and boating safety regulations. The nearest emergency services are 33 miles away, in Nyssa. The closest hospital is in Ontario, about an hour's drive from the park.

'Owyhee': Like in 'Hawaii'?

In his account of an 1826 expedition, famed trapper Peter Skene Ogden says the name "Owyhee River" honored two Hawaiians killed on an earlier trip into the area. Owyhee was a variation of Hawaii commonly used in the early 19th century.

Succor Creek State Natural Area

A remote haven for rockhounds and wildlife watchers, Succor Creek State Natural Area lies in a deep, rocky canyon. Limited souvenir collecting by rockhounds is permitted in the park. A rough 15-mile gravel road leads from Oregon 201 to the park, which has 8 primitive campsites and a vault toilet on the west side of Succor Creek. There are an additional 15 primitive walk-in sites on the east side of the creek. No water is available.

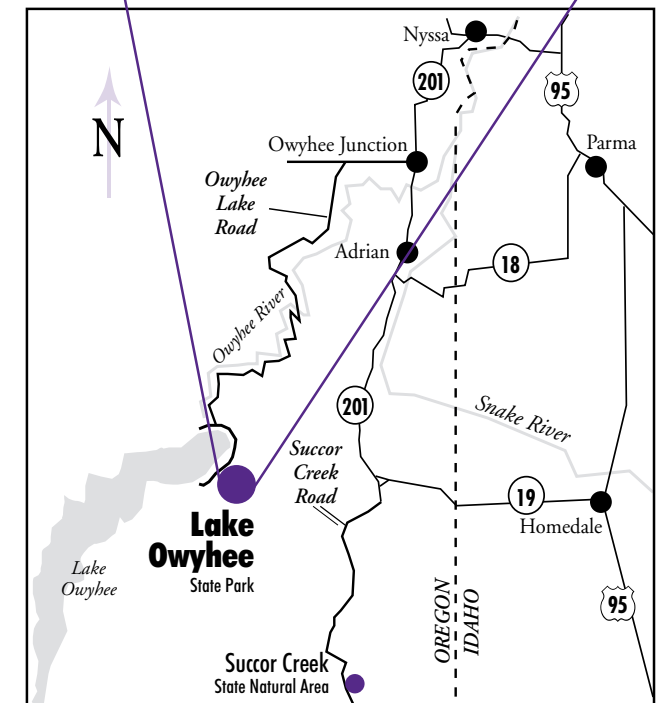
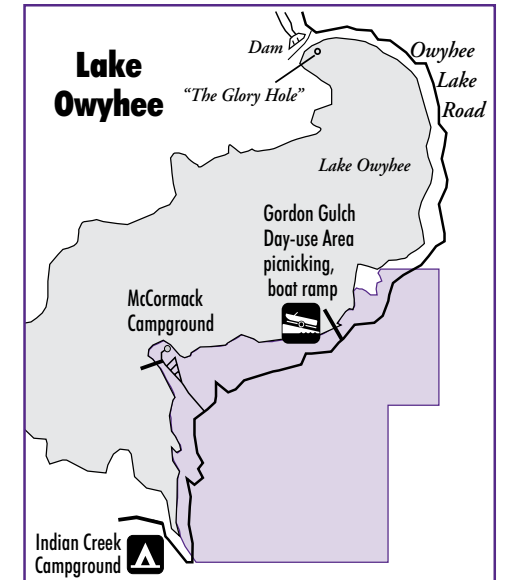
Wildlife Viewing

Unusual rock formations aren't all you'll see in the Lake Owyhee and Succor Creek areas. Wildlife is abundant. Watch for golden eagles, coyotes, ground squirrels, rabbits, pronghorn antelope, mule deer and wild horses (watch out for rattlesnakes, too). You might see California bighorn sheep and mountain lions.

Park Information:

1-800-551-6949
www.oregonstateparks.org

63400-8961 (2/12)



This park is operated as a partnership between the Oregon Parks and Recreation Department and the U.S. Bureau of Reclamation.

Nature HISTORY Discovery

Please help make camping here a safe and enjoyable experience by following these and other park rules:

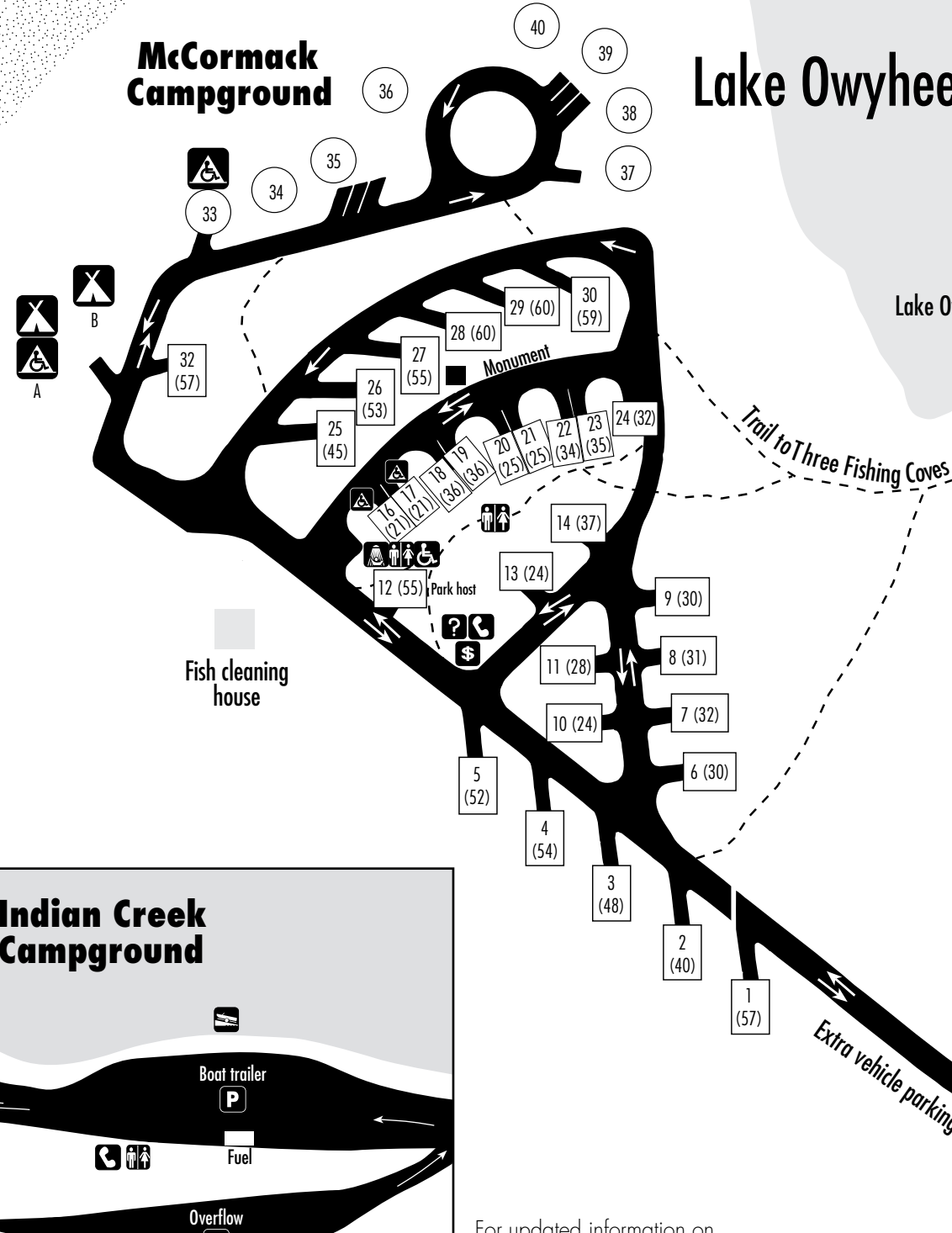
- Campground quiet hours are between 10 p.m. and 7 a.m.
- Vehicles must be parked on paved areas only.
- Pitch tents (maximum two per site) on tent pads only.
- Bicycles are permitted on park roads, but ride them with the traffic flow. Riders under age 16 must wear helmets.
- The speed limit on park roads is 15 mph in all areas.
- Pour sink wastewater in a container and dump into screened pits. Do not dump grease.
- Pets must be physically restrained at all times when not confined in a vehicle or tent. Leashes must be no longer than six feet. All waste must be properly removed. (See our "Pets in Parks" brochure for details.)

Check-in after 4 p.m., **Check-out** by 1 p.m.

Key

40	Accessible camping	Picnic area	Parking
A11	Shower	Boat ramp	Phone
Camping	Restroom	Potable water	Fee station
Tepee	Vault toilet	RV waste dump	Trails

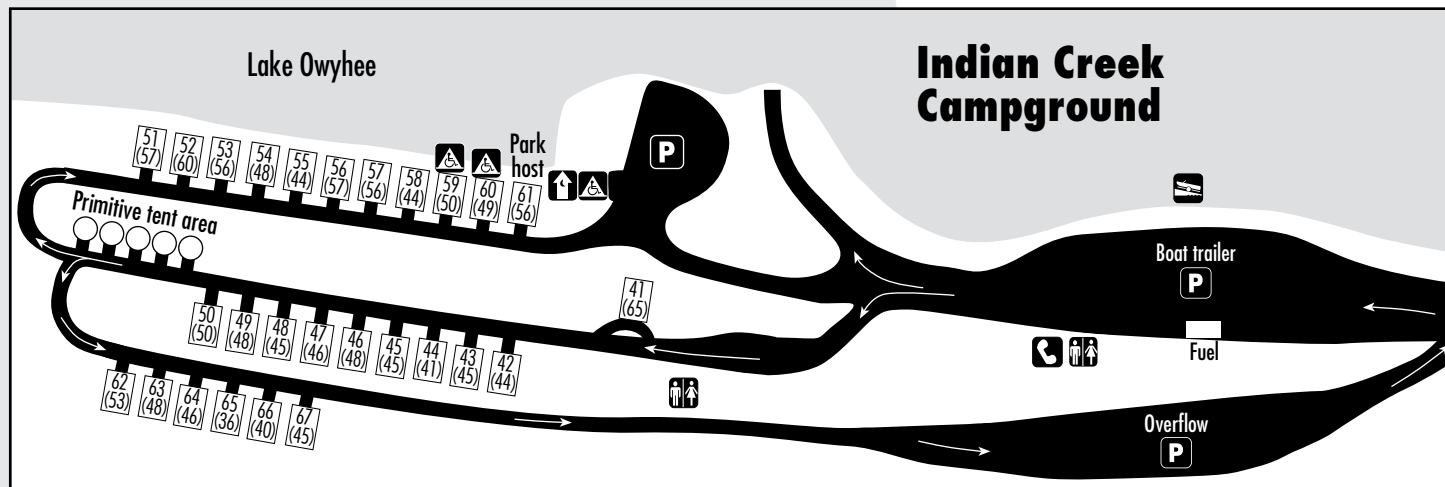
McCormack Campground



Lake Owyhee State Park

Lake Owyhee

Indian Creek Campground



For updated information on campsite availability, call 541-339-2331.