

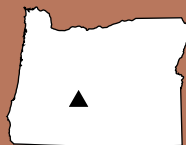
# LaPine

## CAMPGROUND



## LaPine State Park

Off US 97, 27 miles SW of Bend  
15800 State Recreation Road, La Pine, OR 97739  
541-536-2071



Latitude: 43.768452 N  
Longitude: -121.513399 W

**Reserve early!** Reserve campsites and cabins two days to nine months in advance by phone, Reservations Northwest (1-800-452-5687), or online through [www.oregonstateparks.org](http://www.oregonstateparks.org).

LaPine State Park makes the most of its scenic location on trout-filled Upper Deschutes and Fall rivers. Its 10 miles of trails afford plenty of views for sightseers and wildlife watchers. Its campground and cabins are next door to a fascinating landscape of past volcanic activity and Cascade mountain wilderness just waiting to be explored.

### Year-Round Camping

- 82 full hookup sites (sewer, electricity, water)
- 47 electrical sites with water
- 5 rustic log cabins (1 pet friendly)
- 5 deluxe log cabins (1 pet friendly)
- Hot showers, flush toilets
- Log cabin meeting hall
- Park store (seasonal)
- Firewood and ice sales (seasonal)
- RV dump station

### Universal Access

All deluxe cabins and one rustic cabin are accessible to people with disabilities (winter accessibility varies).

### Camping Rates

Rates are subject to change. You can find up-to-date information by calling 1-800-551-6949, or visiting [www.oregonstateparks.org](http://www.oregonstateparks.org).

### Discovery Season

From Oct. 1-April 30, you can rent a full or electric site for less. The savings is at least \$4 off summer rates at most state parks, including LaPine. During the Discovery Season, deluxe cabins rent for less than in the summer.

### Enjoy Cabin Comforts

The park's ten log cabins are nestled in the forest above the river and are available all year. Each of the five deluxe models is a 16-by-24-foot structure with three rooms, a covered porch and a bathroom with a shower. They all have sleeping for up to five people, a microwave, refrigerator and outdoor propane barbecue.

The five, one-room rustic cabins have sleeping for up to four people, lights and heaters. A picnic table, fire ring and space for a tent are just outside.

Maximum 2 pets in the pet friendly cabins (cats and/or dogs only; donations accepted).

**Need to cancel** your reservation? Follow this guideline: If your reservation is for today or tomorrow, call 541-536-2071. Otherwise, call Reservations Northwest at 1-800-452-5687.

### Float in Summer, Ski in Winter

LaPine's summer activities include hiking, floating the river, fishing, wildlife viewing and mountain biking. Play it safe, especially on the river. It has a swift current.

In the winter, enjoy snowshoeing, cross-country skiing, snowmobiling and unique mountain views. Roads in the park are maintained through the winter.

Golfers will find several top-notch public courses in the Sunriver and Bend areas, less than 30 minutes north of the park.

### Picnicking

The park has a large day-use area framed by a horseshoe bend in the river. The area has picnic sites with water and a restroom.

### The "Big Tree"

This 500-year-old tree is the largest Ponderosa pine in Oregon. Its circumference is 326 inches, and it is 191 feet tall. It is also recognized as an Oregon Heritage Tree.

### More to See

**Newberry National Volcanic Monument** is a volcanic wonderland that includes:

- Newberry Crater, a five-mile wide caldera containing two popular fishing lakes (East Lake and Paulina Lake), obsidian fields, waterfalls and unique lava formations. Panoramic views of the high desert and Paulina Peak reward hikers who reach the crater.
- Lava Lands Visitor Center (15 miles north), which includes interpretive exhibits and a trail at the summit of Lava Butte, a 500-foot-high cinder cone.
- Lava Cast Forest, the world's largest formation of its kind.
- Lava River Cave, a one-mile lava tube formed by a lava flow from Mt. Newberry. A trail into the underground conduit is open mid-May through mid-September (Call 541-593-2421 for current hours and information).

**Fort Rock State Natural Area** is an ancient volcanic crater rising 325 feet above the sagebrush plains. The area was

### Park Information:

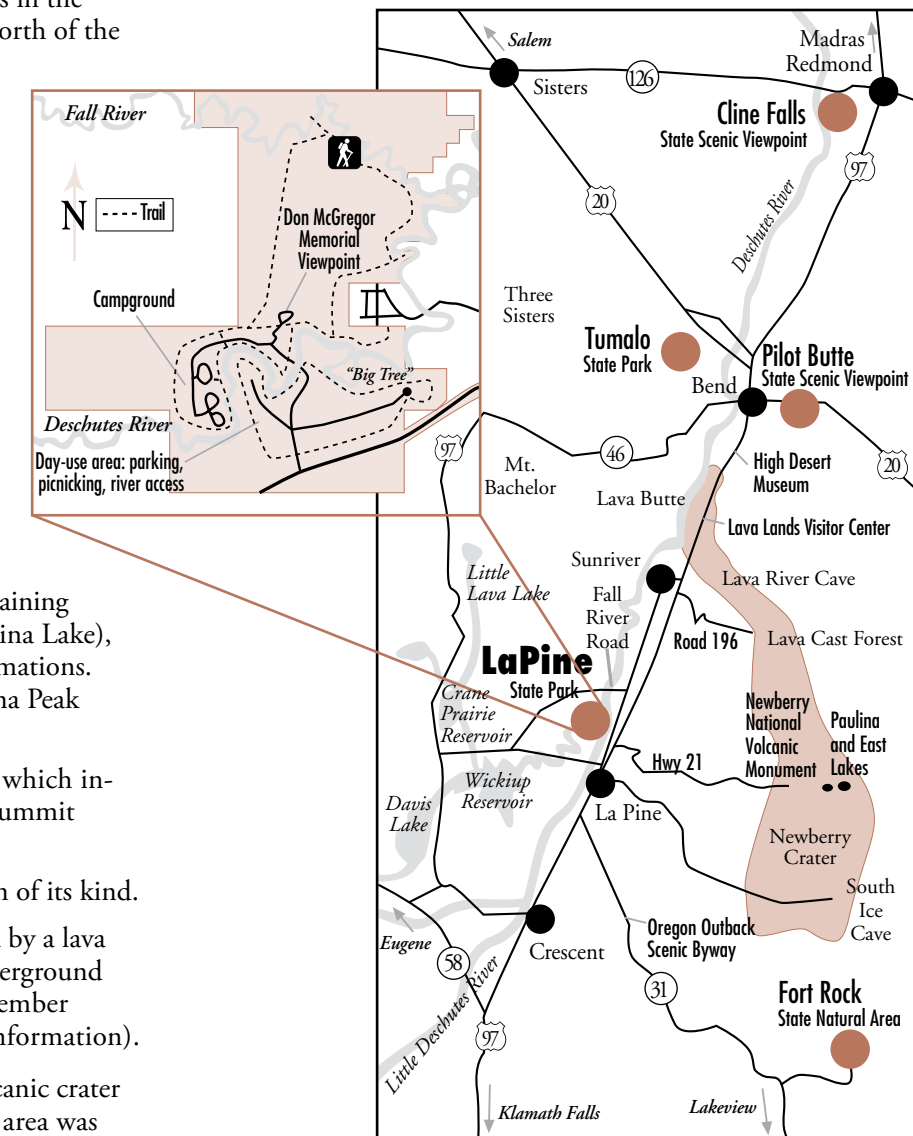
1-800-551-6949

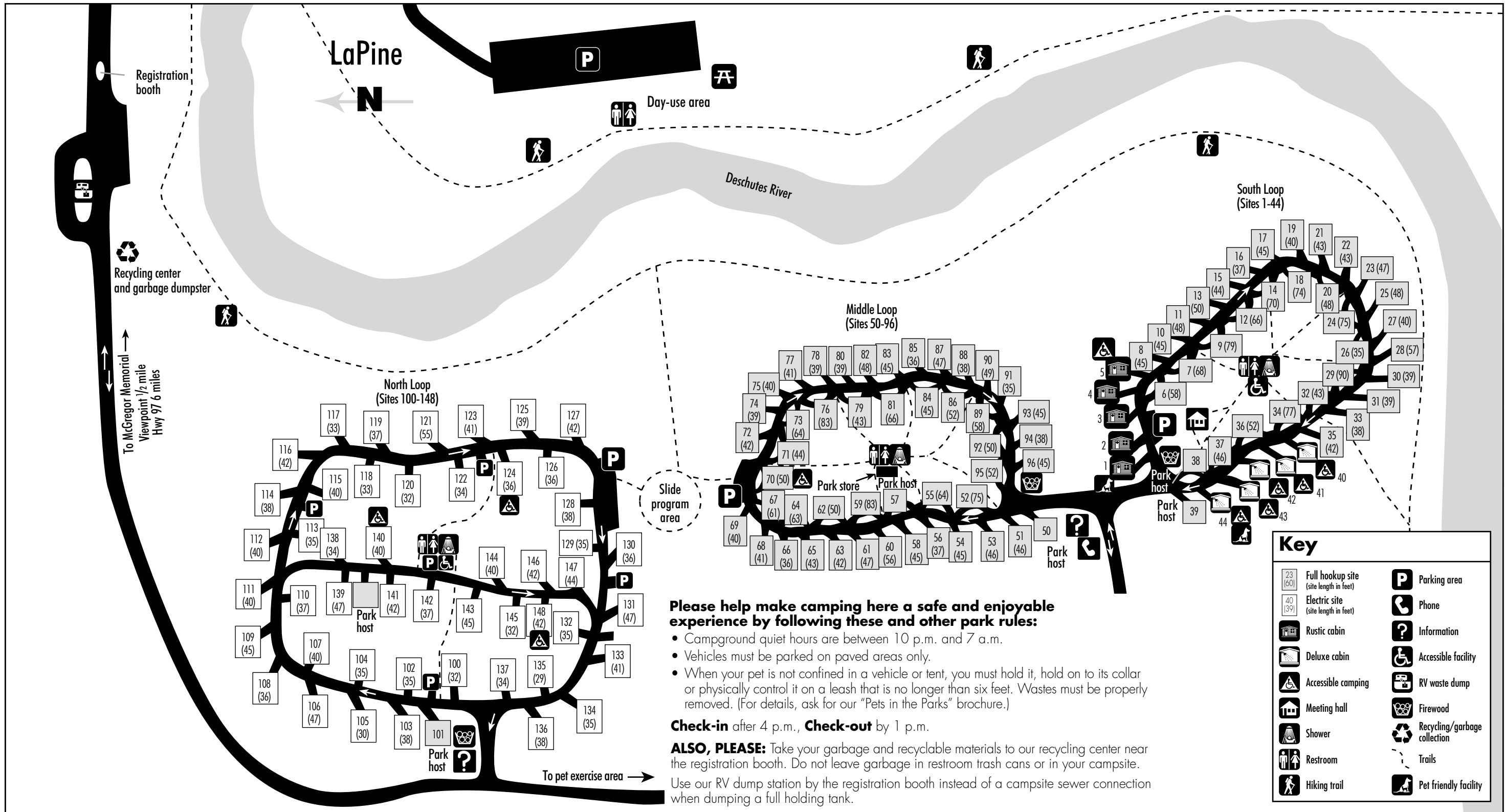
[www.oregonstateparks.org](http://www.oregonstateparks.org)

63400-8831 (2/12)

inhabited by Native Americans over 10,000 years ago. Fort Rock museum, just south of the park, displays many artifacts. It is open summer weekends.

**The High Desert Museum** is an indoor/outdoor museum with trails and exhibits explaining the flora and fauna of the high desert. Live animal displays include an otter pond, porcupine den, reptiles and raptors.





**Please help make camping here a safe and enjoyable experience by following these and other park rules:**

- Campground quiet hours are between 10 p.m. and 7 a.m.
- Vehicles must be parked on paved areas only.
- When your pet is not confined in a vehicle or tent, you must hold it, hold on to its collar or physically control it on a leash that is no longer than six feet. Wastes must be properly removed. (For details, ask for our "Pets in the Parks" brochure.)

**Check-in** after 4 p.m., **Check-out** by 1 p.m.

**ALSO, PLEASE:** Take your garbage and recyclable materials to our recycling center near the registration booth. Do not leave garbage in restroom trash cans or in your campsite.

Use our RV dump station by the registration booth instead of a campsite sewer connection when dumping a full holding tank.