

Collier Memorial and Jackson F. Kimball

Reserve early! Reserve campsites two days to nine months in advance by phone: Reservations Northwest (1-800-452-5687) or online through www.oregonstateparks.org.

Need to cancel your reservation? Follow this guideline: If your reservation is for today or tomorrow, call 541-783-2471. Otherwise, call Reservations Northwest at 1-800-452-5687.

Park Information:
1-800-551-6949
www.oregonstateparks.org



CAMPGROUND

Collier Memorial State Park includes an acclaimed outdoor museum of historic logging equipment. With two sparkling streams converging within its boundaries, it is also a notable fishing destination. And, it lies only 25 miles from the southeast entrance to Crater Lake National Park.

Camping

(Open mid-April through October; first-come, first-served)

- 50 full hookup sites (water, sewer, electrical; 9 pull-through)
- 18 tent sites with water nearby
- 'B-Loop' sites reservable
- Paved parking, picnic table, fire ring at all sites
- Flush toilets and hot showers
- RV dump station
- Laundry facilities
- Interpretive amphitheater programs (June through August)

Universal Access

Campsite A30 is accessible to campers with disabilities.

Other Park Features

- Reservable day use areas (call Reservations Northwest 1-800-452-5687)
- Reservable group kitchen shelter with electricity and sinks
- Horse camp and corrals
- Playground
- Trailhead near the Spring Creek Day-use Area

Camping Rates

Rates are subject to change. You can find up-to-date information by calling 1-800-551-6949, or visiting www.oregonstateparks.org.

Between October 1 and April 30 each year, full hookup, electrical and tent sites rent for less. At most state parks, including Collier Memorial, you can save \$4 off of summer rates.

Fish in Two Streams

The Williamson River and its Spring Creek tributary are two of the premier trout fishing waters in Oregon for both rainbow and brook. Both rivers are open to non-motorized boating.

Take a Hike, or a Ride

A 1/2-mile trail leads from the campground to the logging museum and pioneer village (see map). This trail intersects another that

connects the park's two day-use areas and leads to Spring Creek. A trail from the campground leads to the Williamson River.

A primitive trailhead, near a horse camping area with corrals, is behind the logging museum (when you come to the fork in the road, take a left before entering the Spring Creek Day-use Area). The 10-mile trail between Collier Memorial and Jackson F. Kimball follows primitive roads through Winema National Forest (Forest Service road map recommended), and is designed for horseback riders, hikers, mountain bikers and cross-country skiers.

Also ask for information on the OC&E Woods Line State Trail, a 100-mile route for bikers, hikers and equestrians leading east from Klamath Falls.

Explore the Area's Logging Past

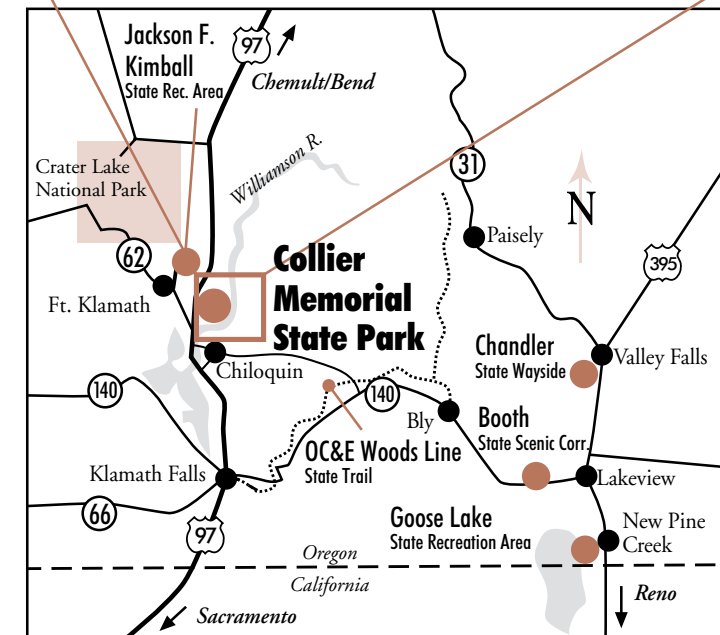
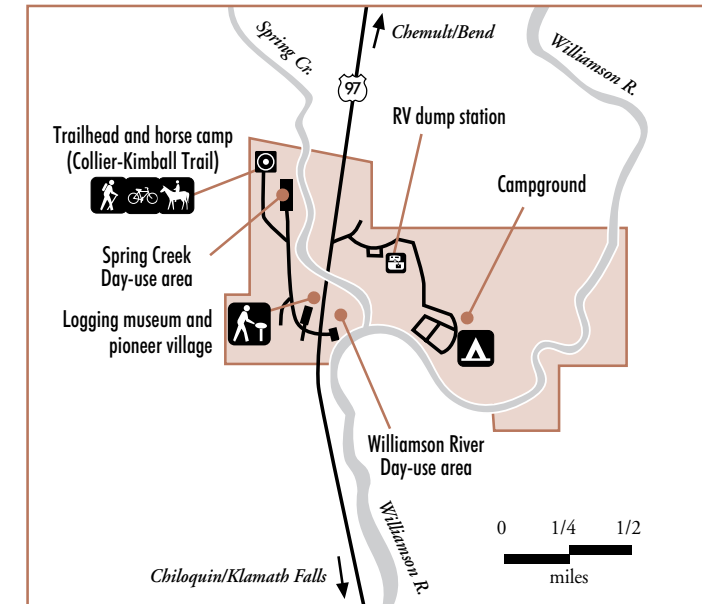
Check out one of the nation's finest collections of antique logging equipment in the outdoor Collier Memorial Logging Museum. The museum's donkey steam engines, skidding and railroad equipment, smaller tools and a variety of machinery are displayed year-round, weather permitting, from daylight to dusk. A gift shop and information center are open from May-October.

Visit the museum's Pioneer Village to see nine log cabins re-located from points around southern Oregon. Many of the structures, which display a variety of building techniques and period furnishings, date to the 1880s. The museum and village come alive with volunteers in period clothing and old logging equipment demonstrations during the park's Living History Day on the third Sunday in June.

A guide to a walking tour, complete with maps and descriptions of the logging displays, is available at the museum's gift shop.

Jackson F. Kimball State Recreation Site

Situated in a pristine setting near the headwaters of the Wood River, this small campground is only 10 miles southeast of the south entrance to Crater Lake National Park. The campground has 10 primitive sites without water. Vault toilets are provided. A trail leads from the campground to the site where the river emerges as a spring bubbling from a rocky hillside. Bring your canoe or kayak to fully enjoy the river and its meandering, beautifully forested corridor.

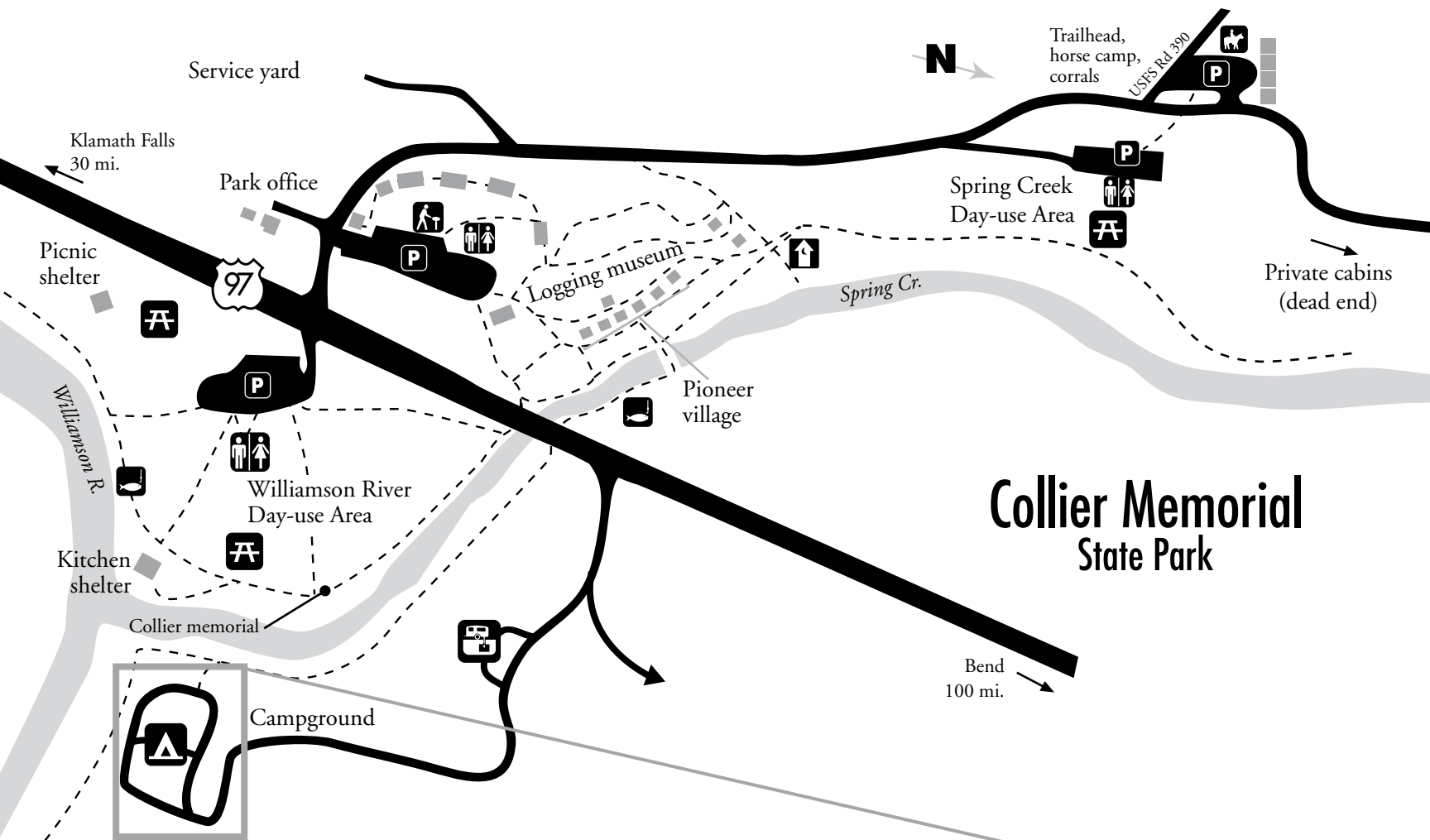


Collier Memorial State Park

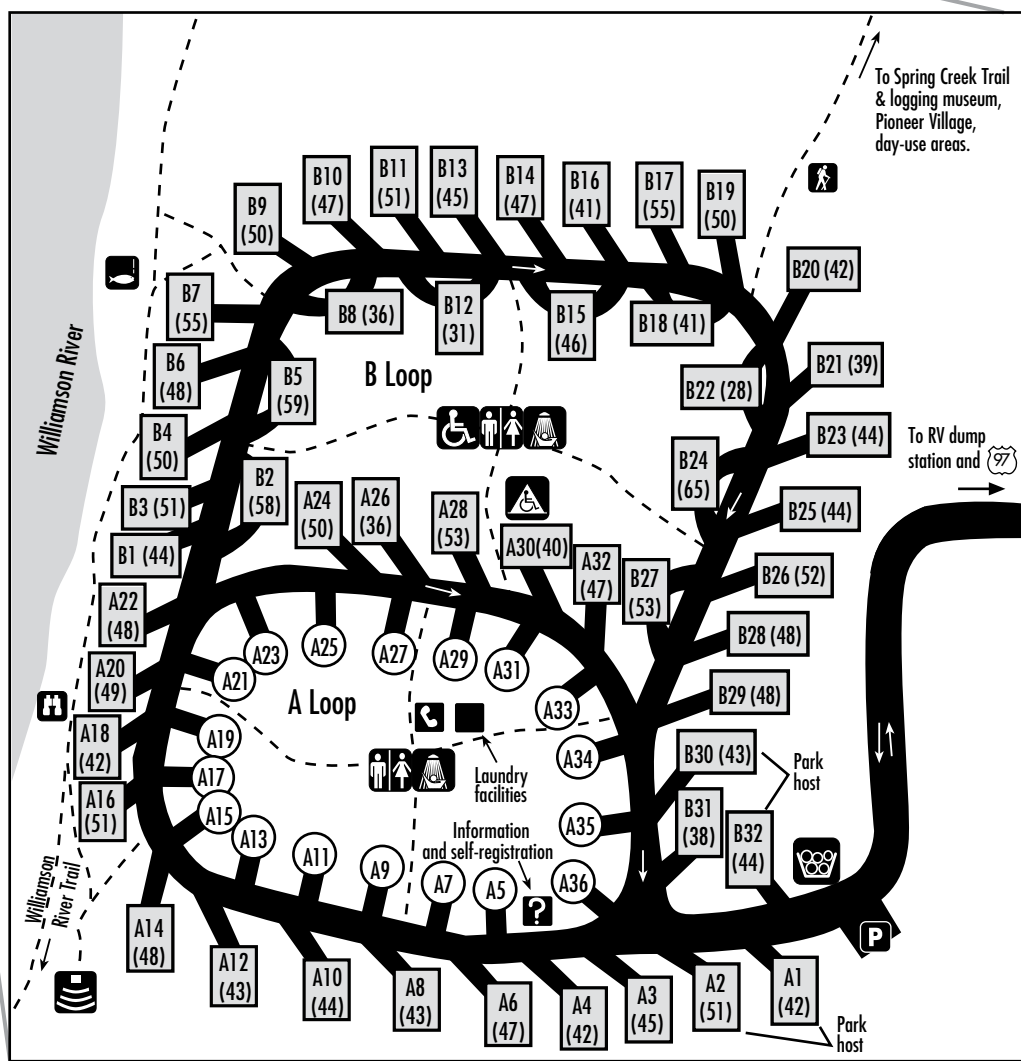
US 97, 30 miles N of Klamath Falls
46000 Highway 97 N, Chiloquin, OR 97624
541-783-2471



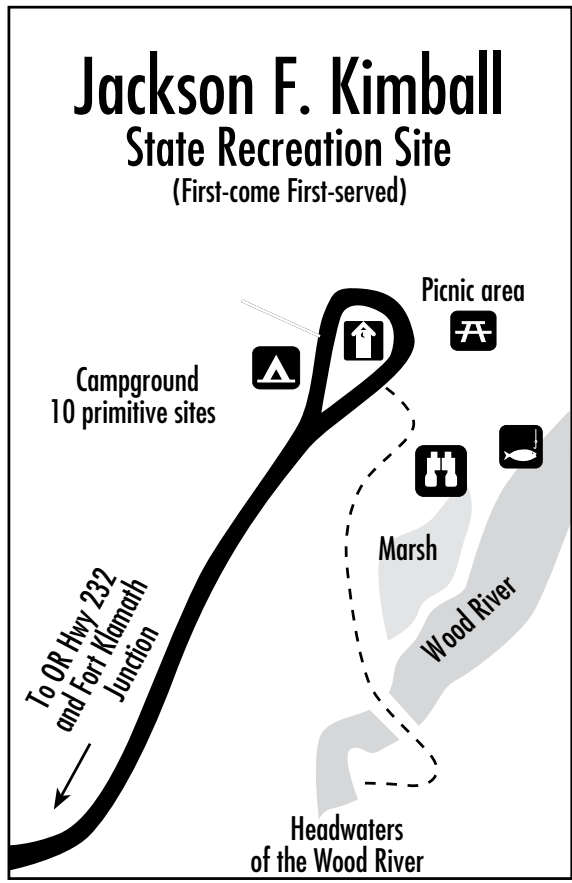
Latitude: 42.646223 N
Longitude: -121.879573 W



Collier Memorial State Park



Key	
	Full hookup site
	Tent site
	Camping
	Accessible camping
	Shower
	Restroom
	Pit toilet
	Phone
	Information
	Museum display
	Wildlife viewing
	Fishing
	RV waste dump
	Firewood
	Parking
	Amphitheater
	Picnic area
	Trails



Jackson F. Kimball State Recreation Site

(First-come First-served)

Please help make camping here a safe and enjoyable experience by following these and other park rules:

- Campground quiet hours are between 10 p.m. and 7 a.m.
- Vehicles must be parked on paved areas only.
- Bicycles are not permitted on sidewalks, paved trails and pathways leading to buildings. You can ride them on park roads with the traffic flow and on established, unpaved park trails. Do not ride bicycles cross-country. Riders under age 16 must wear helmets.
- Pets must be physically restrained at all times when not confined in a vehicle or tent. Leashes must be no longer than six feet. All waste must be properly removed. (See our "Pets in Parks" brochure for details.)

Check-in after 4 p.m., **Check-out** by 1 p.m.

ALSO, PLEASE: Use our RV dump station instead of a campsite connection when dumping a full holding tank.

All rates & information subject to change without notice. This publication is available in alternative formats upon request. Write to OPRD, 725 Summer St. NE, Suite C, Salem, OR 97301. You may also call 1-800-551-6949 or 1-800-735-2900 (Oregon Relay for the hearing impaired).